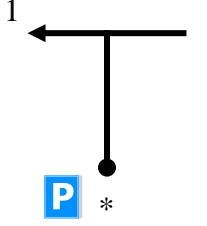

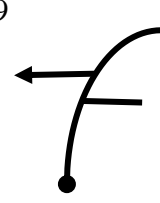
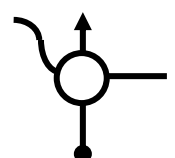
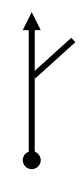

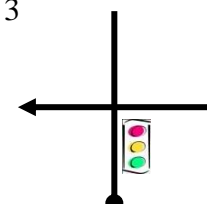

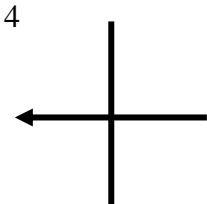
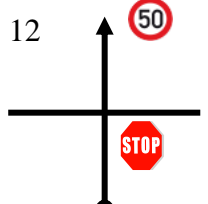

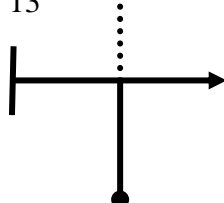
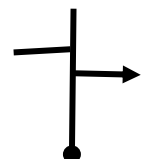
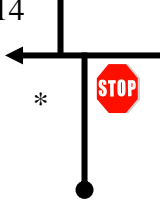


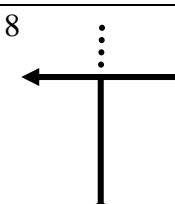
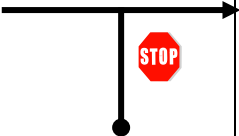
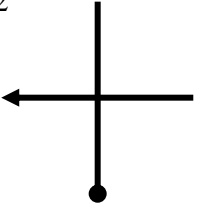
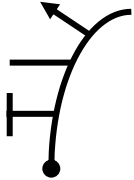

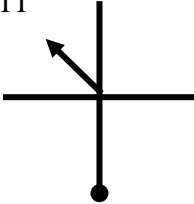
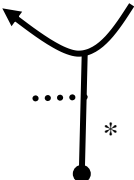
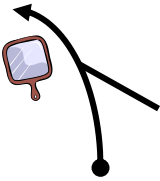
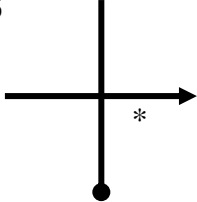
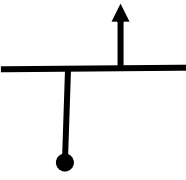

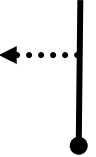

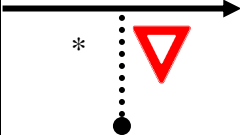

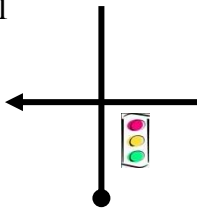
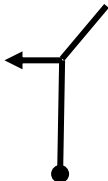
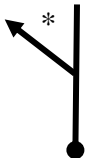

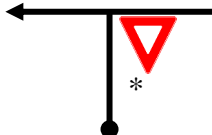

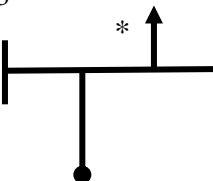

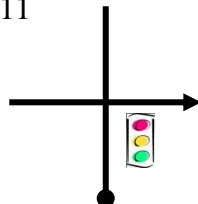
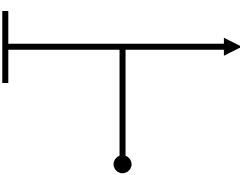
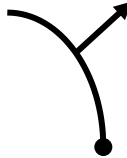
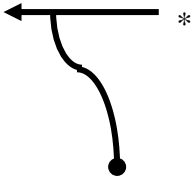
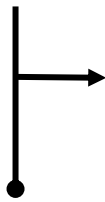
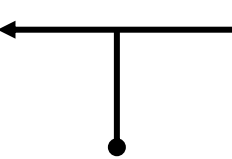

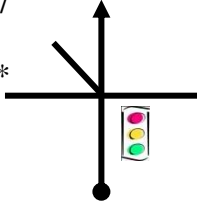
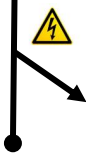




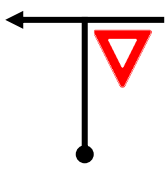
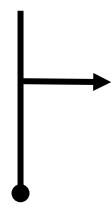
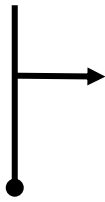
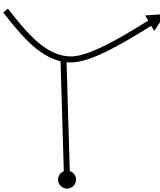
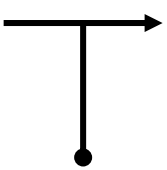

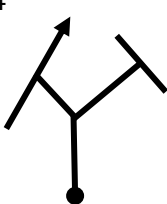
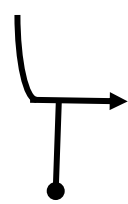
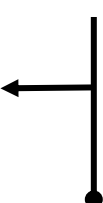

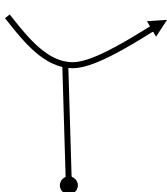
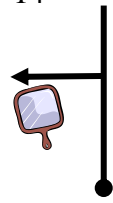

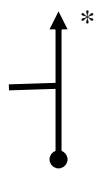
	1 	 * Gooik Richting Edingen volgen		9 	Plaatselijk Verkeer
50m	2 		20m	10 	Kinderkopjes 
2200m	3 	N28	1100m	11 	
200m	4 	Winnepenninckx- straat	1600m	12 	
100m	5 	VRAAG A	200m	13 	
200m	6 	Kwadebeek	400m	14 	
800m	7 	Nattebroek		15	
1600m	8 			16	

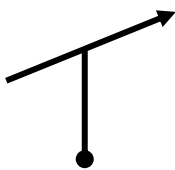
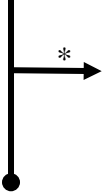
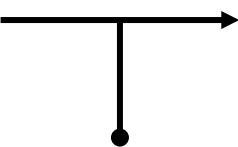

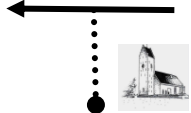
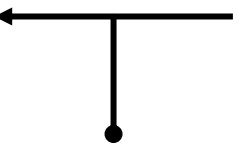


1100m	1 VRAAG B	Dapperveld	100m	9 	
800m	2 	Lennik Centrum Gaasbeek	1100m	10 	Schapenstraat Ninove Door Uitgezon- derd Plaatselijk Verkeer rijden
Na 400m	3 Rechts mooi zicht op Kasteel Gaasbeek 	Kasteel Gaasbeek	600m	11 	Tombergstraat
600m	4 		800m	12 	
1000m	5 	Meiseniersschuur	300m	13 	Kattestraat
	6 VRAAG C		1300m	14 	!!!! Steenweg Ninove- Brussel
500m	7 	TRAAG !!!! 		15	
900m	8 			16	

1300m	1 	Galgestraat	100m	9 	
800m	2 	Elskouterweg 	800m	10 	* 
800m	3 	 * KEIZER KAREL	1200m	11 	
80m	4 	HBV	400m	12 	Terlindenstraat
1100m	5 	Doelstraat HBV	400m	13 	Sempstweg
100m	6 		300m	14 	
800m	7 	* N285		15	
1000m	8 	Dronkeborrestr.		16	

400m	1 			9 VRAAG E	
1100m	2 		100m	10 	Solleveld Kerkberg
200m	3 	* Markt Ternat	200m	11 	Wolsemstraat
150m	4 VRAAG D	Oud Gemeentehuis	400m	12 	Wolsemstraat
50m	5 		1000m	13 	
1500m	6 	 negeren	600m	14 	Wolsemstraat
700m	7 	Molenstraat		15	
600m	8 	 * Huisje Mostinckx		16	

300m	1 	Placestraat	300m	9 	Bergstraat
1000m	2 		500m	10 	
1500m	3 	* Asse HBV	50m	11 	Terlinden Vijverstraat
300m	4 		100m	12 	door BOS
50m	5 		700m	13 	Terlinden Vijverstraat
300m	6 	Assestraat HBV	600m	14 	TRAAG
2200m	7 	VRAAG F HBV	200m	15 	Hoogpoort HBV
400m	8 	HBV		16 	

1200m	1 	!!!!!!! Grote baan Assesteenweg	600m	9 	Heilsborre HBV
250m	2 	Asbeek Heedstraat	1000m	10 	
900m	3 	Asbeek	200m	11 	
200m	4 	Kespier	1400m	12 	Koensborre Putberg
200m	5 	Asbeek volgen	400m	13 	
300m	6 		600m	14 	Terlindenweg SMAL !!!!
100m	7 			15	
300m	8 	* Varent		16	

100m	1 		9	
1000m	2 	Museumstraat * VRAAG G	10	
700m	3 		11	
200m	4 	Kruisborrekapel, VRAAG H	12	
100m	5 	Terug naar hoofdbaan	13	
200m	6 		14	
1400m	75 * 	*  Ternat EINDE ROUTE	15	
	8		16	

- A. Wat verkondigde Paus Pius XXIII?

- B. Wat is het beroep van de bewoner van huisnr. 66?

- C. Poort Meiseniersschuur – Welk beroep wordt daar uitgeoefend?

- D. Wat is het bouwjaar van het oud gemeentehuis?

- E. In welk jaar wordt het huisje Mostinckx het eerst vernoemd?

- F. Kapel Petrus Ascanus – Martelaar van ?

- G. Wat zei Manke Fiel?

- H. Kruisborrekapel – Welk mirakel vond hier plaats?